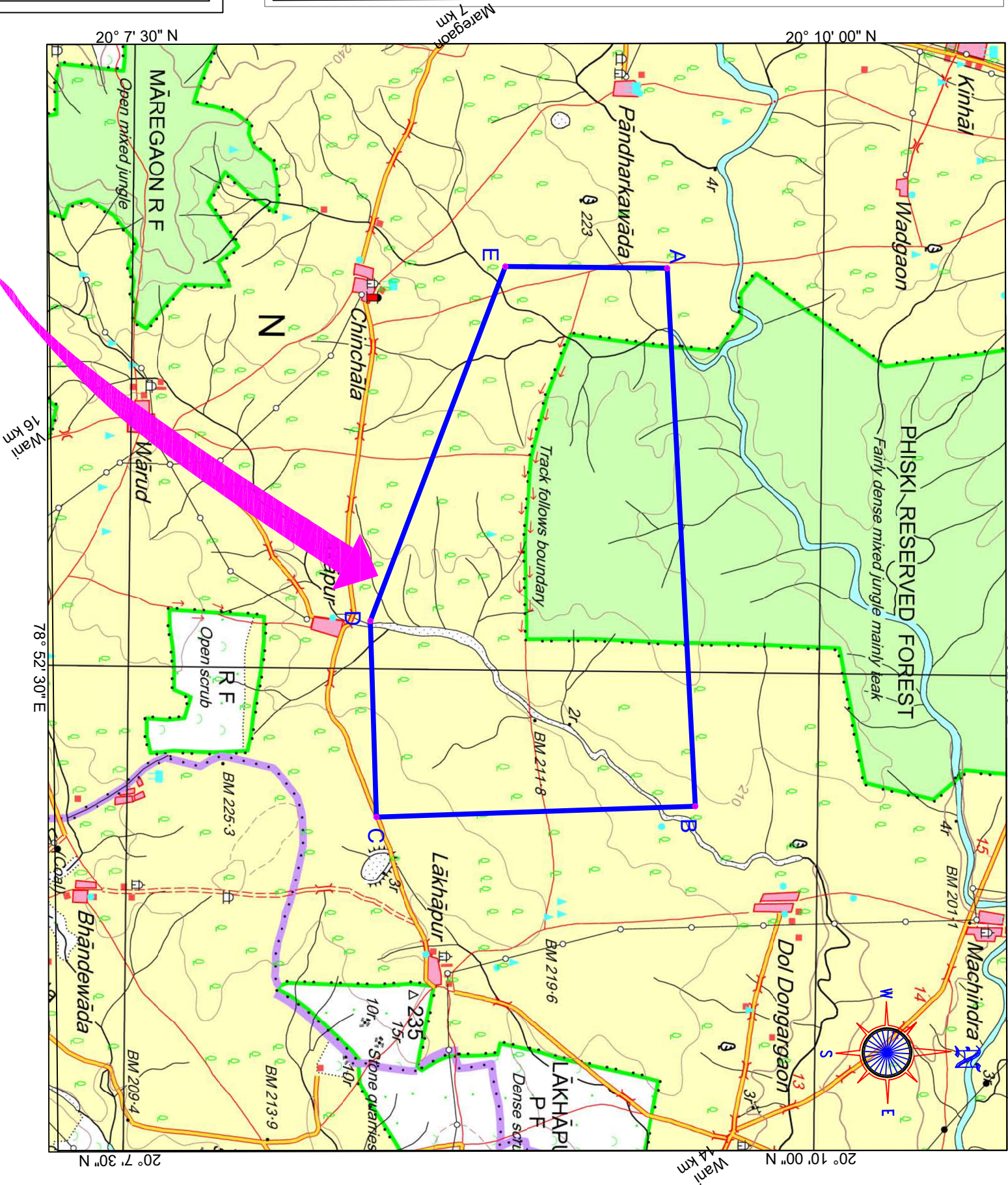
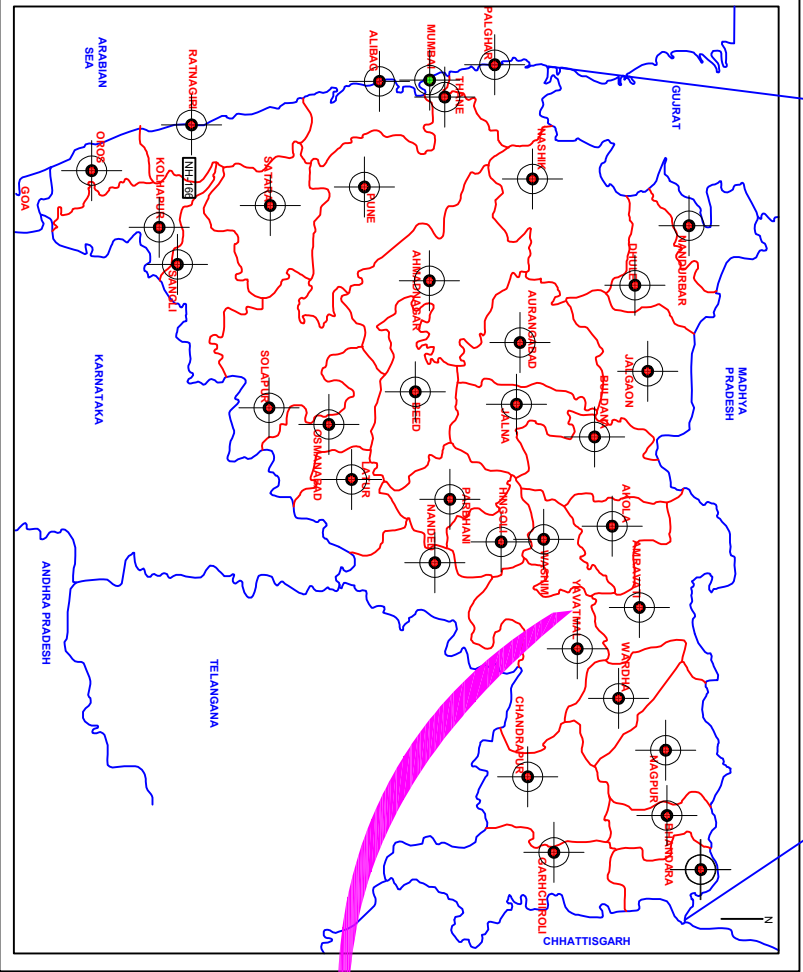
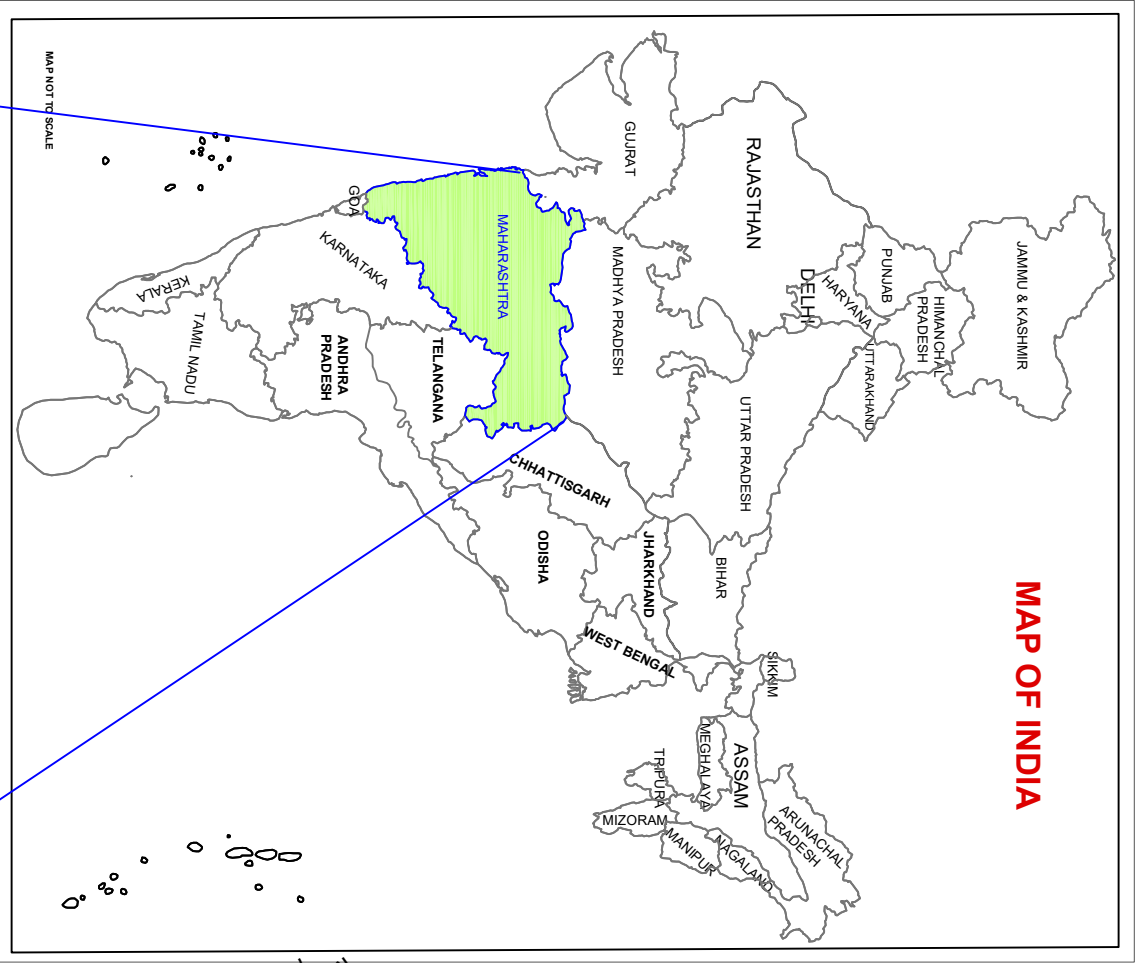


LOCATION MAP OF AKAPUR BLOCK (PART OF TOPO SHEET NO. 55 L/16), DISTRICT: YAVATMAL, MAHARASHTRA



Not to Scale

Cardinal point	Easting(m)	Northing(m)	Latitude	Longitude	Elevation(m)
A	275202.896	2230339.195	N20°09'26.16636"	E78°50'57.26011"	218.028
B	278796.958	2230521.203	N20°09'33.58331"	E78°53'00.90762"	208.863
C	278866.192	2228391.371	N20°08'24.37275"	E78°53'04.22409"	225.775
D	277551.238	2228355.593	N20°08'22.66430"	E78°52'18.97661"	215.710
E	275188.131	2229266.583	N20°08'51.29115"	E78°50'57.22955"	218.378

